

# TIMUCUAN TRAIL WATERWAY PADDLING GUIDE

### LEGEND

	Beaches		ICW Channel Markers
	Canoe/Kayak Rentals		Parks & Preserves
	Camping		Salt Marsh Areas
	Fishing		CAUTION TRAFFIC High Boat Traffic
	Nature Trails		CAUTION CURRENTS Strong Currents
	Parking		CAUTION WAVES Experienced Paddlers Only
	Picnic Tables & Grills		CAUTION DEPTHS Limited Access at Low Tide
	Restrooms		
	Water		

*This chart is not intended for navigational use.*

Boat Ramps	For Motorized Boats Canoe/Kayak Launch also available	Address
1	Big Talbot Island State Park	15500 Heckscher Dr.
2	Cedar Point	9023 Cedar Point Rd.
3	Fort George Island Cultural State Park	11241 Fort George Rd. (behind the Ribault Club)
4	Alimacani Boat Ramp	11080 Heckscher Dr.
5	Palms Fish Camp Boat Ramp	6359 Heckscher Dr.
6	Jim King Park & Boat Ramp at Sisters Creek	8300 Heckscher Dr.
7	Joe Carlucci Sisters Creek Park & Boat Ramp	8414 Heritage River Rd.

Launch Points	Canoe/Kayak Access Only	Address
1	Pumpkin Hill Creek Preserve State Park	13990 Pumpkin Hill Rd.
2	Kayak Amelia	13030 Heckscher Dr.
3	Huguenot Memorial Park	10980 Heckscher Dr.
4	Jim King Park & Boat Ramp at Sisters Creek	8300 Heckscher Dr.

### Route Descriptions


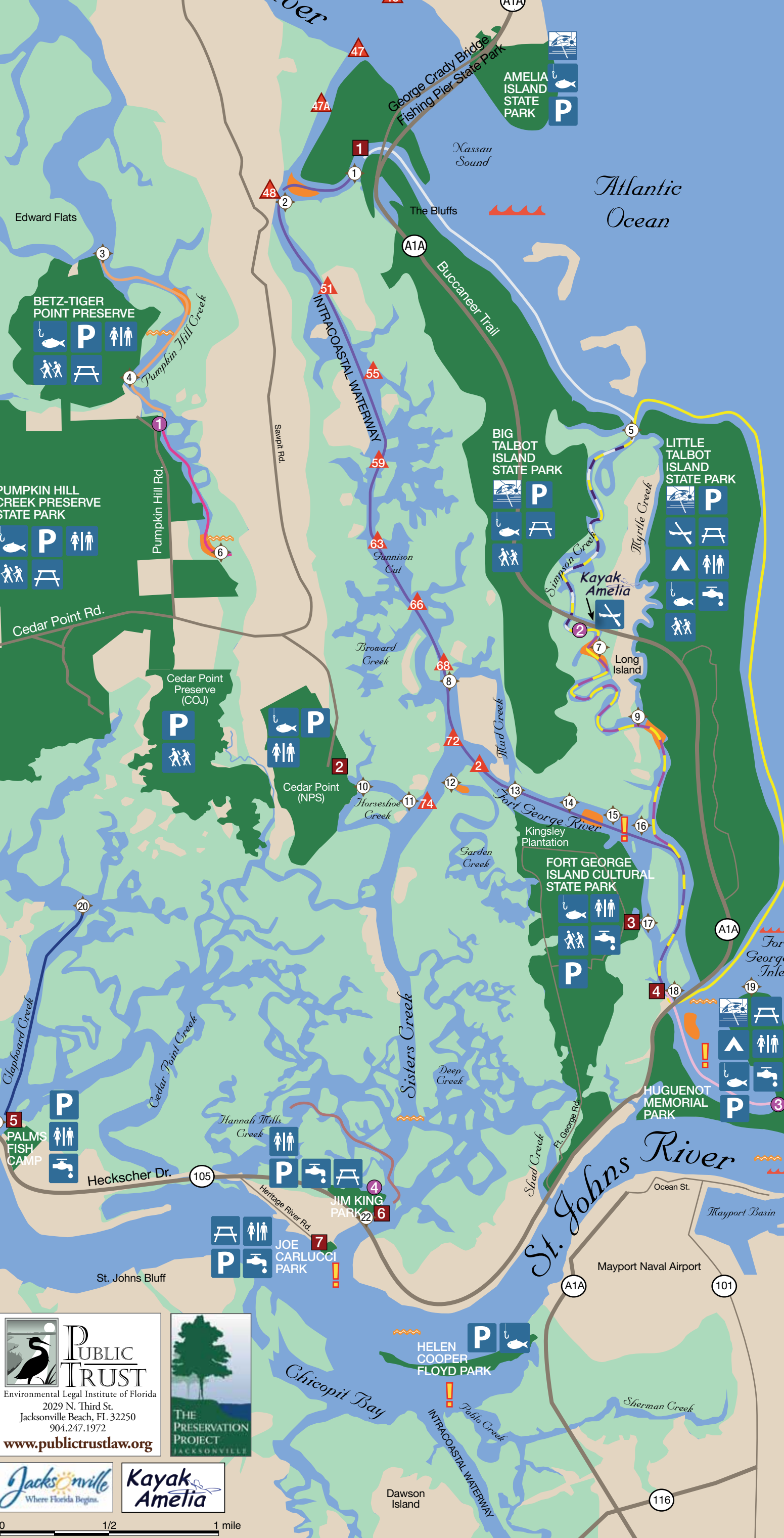
Background colors in this chart correspond to the colors of the routes indicated on map.

Trail Location/Description	Starting Point	Directions from Starting Point	Average Paddle Time
Northern half Simpson Creek	LP 2	Paddle north to Atlantic Ocean. Then return south to LP 2.	3 hrs round-trip
Southern half Simpson Creek	LP 2	Paddle south to Ft. George River. Then return north to LP 2.	1.5 hrs round-trip
Little Talbot Island Circumnavigational Trail*	BR 4	Paddle north up Simpson Creek to ocean. Paddle south along shore of ocean back to BR 4. *Advanced paddlers only.	6 hrs round-trip
Intracoastal/Fort George River route	BR 1	Paddle south to BR 4.	5 hrs one-way
Big Talbot Island Ocean Route	BR 1	Paddle south to LP 2.	3-4 hrs one-way
Betz-Tiger	LP 1	Paddle north to north end of Betz-Tiger. Then paddle south back to LP 1.	3 hrs round-trip
Pumpkin Hill	LP 1	Paddle south to Cedar Point Rd. Paddle south back to LP 1.	3 hrs round-trip
Palms Fish Camp Boat Ramp	BR 5	Paddle north to the bend in the river. Paddle south back to BR 5.	3-4 hrs round trip
Alimacani to Huguenot	BR 4	Paddle south to LP 3. Then paddle north back to BR 4.	2 hrs round-trip
Jim King Park**	BR 6 or LP 4	Paddle northwest through the inlets towards Hannah Mills Creek. Then return Southwest to BR 6 or LP 4. **Take a GPS device.	2.5 - 3 hrs round-trip

KEY: BR = Boat Ramp LP = Launch Point

### GPS Coordinates

	Latitude	Longitude
1	30° 30' 37.6"	-81° 27' 42.1"
2	30° 30' 24.1"	-81° 28' 16.3"
3	30° 29' 58"	-81° 29' 33"
4	30° 29' 14"	-81° 29' 20"
5	30° 29' 00"	-81° 25' 26"
6	30° 27' 46"	-81° 28' 36"
7	30° 27' 37.3"	-81° 25' 42.0"
8	30° 27' 12.8"	-81° 26' 52.4"
9	30° 27' 7.4"	-81° 25' 22.9"
10	30° 26' 39.4"	-81° 27' 39.0"
11	30° 26' 22.7"	-81° 27' 20.0"
12	30° 26' 46.4"	-81° 26' 55.0"
13	30° 26' 29.6"	-81° 26' 21.9"
14	30° 26' 25.1"	-81° 26' 11.3"
15	30° 26' 24.9"	-81° 25' 32.2"
16	30° 26' 25.9"	-81° 25' 17.8"
17	30° 25' 17.2"	-81° 25' 12.5"
18	30° 25' 17.2"	-81° 25' 12.5"
19	30° 25' 42.6"	-81° 24' 19.7"
20	30° 25' 46"	-81° 29' 48"
21	30° 24' 21"	-81° 30' 19"
22	30° 23' 41"	-81° 27' 36"

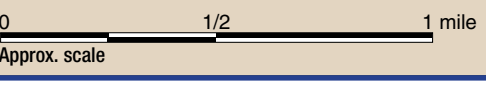


**PUBLIC TRUST**  
Environmental Legal Institute of Florida  
2029 N. Third St.  
Jacksonville Beach, FL 32250  
904.247.1972  
[www.publictrustlaw.org](http://www.publictrustlaw.org)

**THE PRESERVATION PROJECT**  
JACKSONVILLE

**Jacksonville**  
Where Florida Begins.

**Kayak Amelia**



For more paddle tips and information about the history, waterways, wildlife, tides, and much more along the Timucuan Trail Waterway, visit:  
[www.timucuantrailwaterwayguide.org](http://www.timucuantrailwaterwayguide.org)



This publication was funded in part through a grant agreement from the Florida Department of Environmental Protection, Florida Coastal Management Program, by a grant provided by the Office of Ocean and Coastal Resource Management under the Coastal Zone Management Act of 1972, as amended, National Oceanic and Atmospheric Administration Award No. NAO9NOS4190076. The views, statements, findings, conclusions and recommendations expressed herein are those of the authors and do not necessarily reflect the views of the State of Florida, NOAA or any of their subagencies. Printed September 2010.